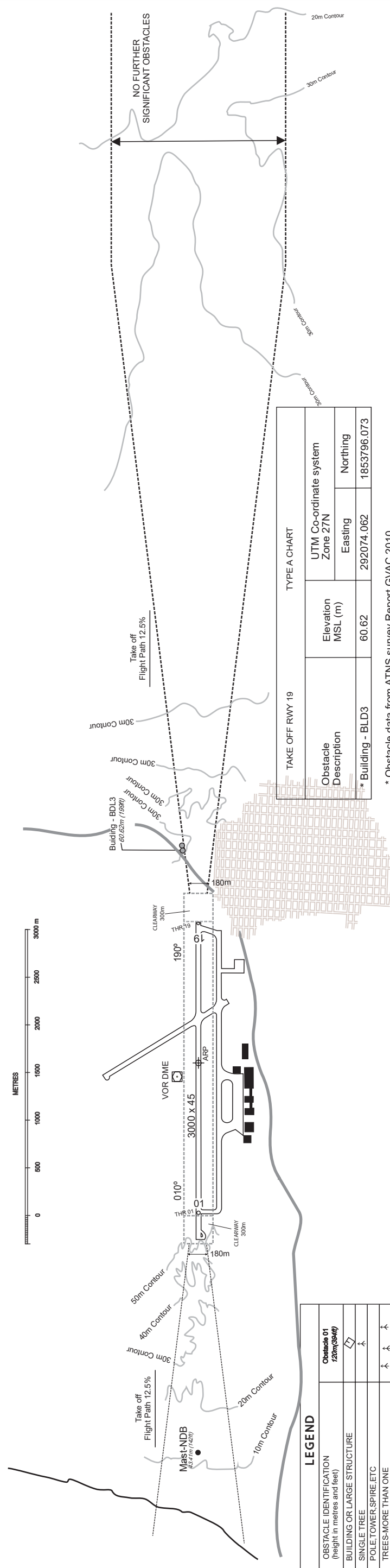
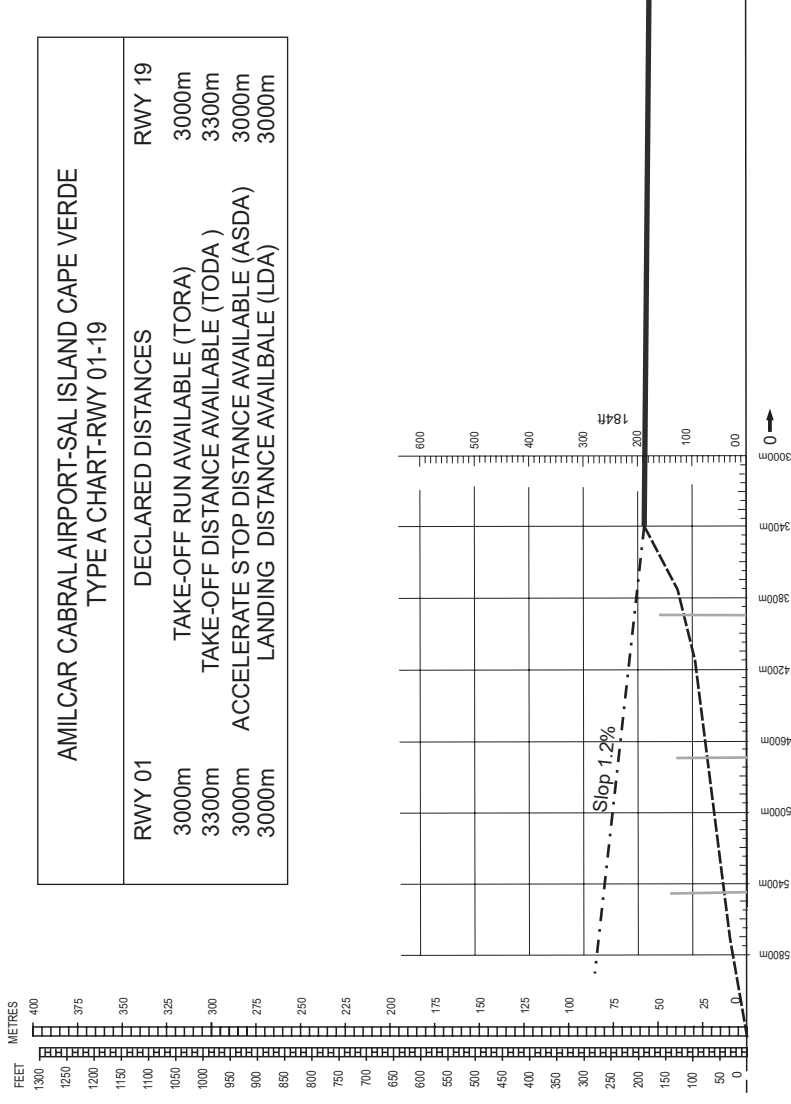
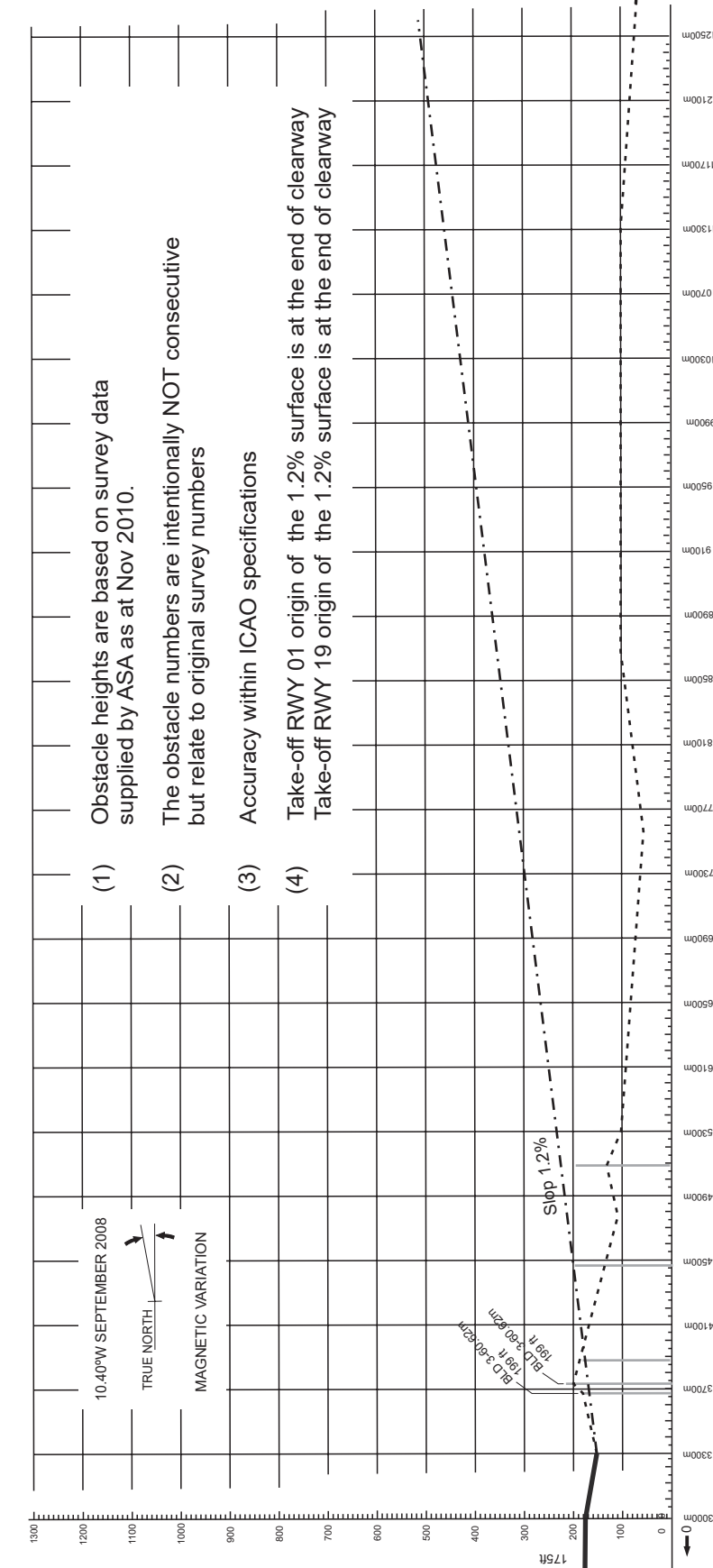


AMILCAR CABRAL AIRPORT-SAL ISLAND CAPE VERDE TYPE A CHART-RWY 01-19	
RWY 01	DECLARED DISTANCES RWY 19
3000m	TAKE-OFF RUN AVAILABLE (TORA) 3000m
3300m	TAKE-OFF DISTANCE AVAILABLE (TODA) 3300m
3000m	ACCELERATE STOP DISTANCE AVAILABLE (ASDA) 3000m
3000m	LANDING DISTANCE AVAILABLE (LDA) 3000m



LEGEND	
OBSTACLE IDENTIFICATION (height in metres and feet)	Obstacle 01 120m(394ft)
BUILDING OR LARGE STRUCTURE	[Symbol]
SINGLE TREE	[Symbol]
POLE, TOWER, SPIRE, ETC	[Symbol]
TREES - MORE THAN ONE	[Symbol]
TRANSMISSION LINE OR OVERHEAD CABLE	[Symbol]
CONTOUR	[Symbol]
FENCE	[Symbol]
TERRAIN CONTOUR WITHIN 12.5% FAN	[Symbol]
POPULATED AREA	[Symbol]
ROAD	[Symbol]

TYPE A CHART			
Obstacle Description	Elevation MSL (m)	UTM Co-ordinate system	
		Easting	Northing
* Building - BLD3	60.62	292074.062	1853796.073

* Obstacle data from ATNS survey Report GVAC 2010

NO FURTHER SIGNIFICANT OBSTACLES