

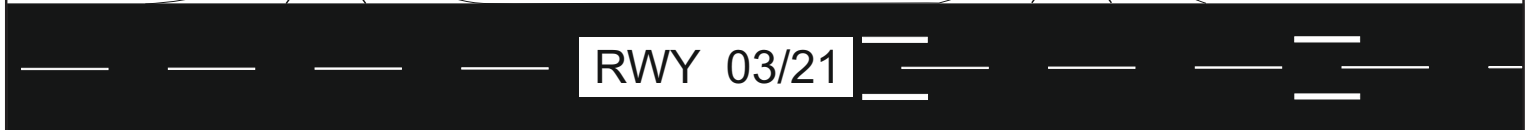
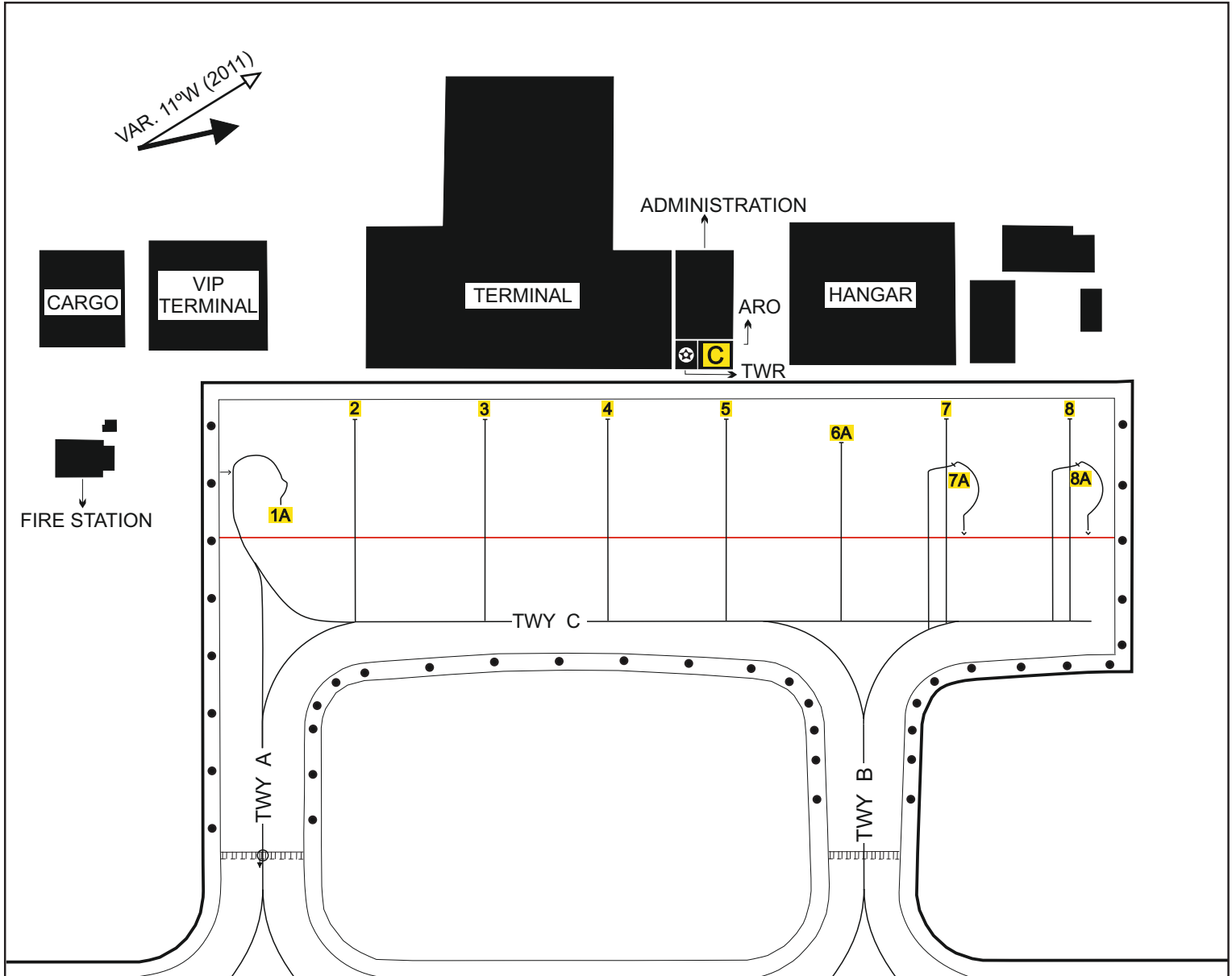
**AIRCRAFT PARKING/
DOCKING CHART**

14°56'28"N
023°29'05"W

APRON ELEV
96m / 317 ft

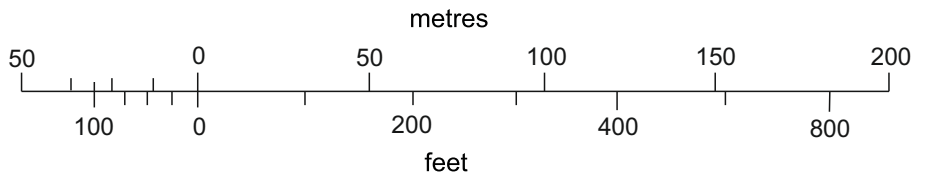
TWR
118.200 MHZ

PRAIA /
NELSON MANDELA



LEGEND	
VOR/INS CHECKPOINT	♀
TAXYWAY LIGHT	•
AIRCRAFT STAND	7
ATC SERVICE BOUNDARY	—
HOLDING NON PRECISION APCH RWY	
AERODROME BEACON	⊕

RWY 03/21



INS COORDINATES FOR AIRCRAFT STANDS

1A	14°56'38,52"N 023°29'09,15"W	6A	14°56'45,74"N 023°29'06,33"W
2	14°56'39,70"N 023°29'09,42"W	7	14°56'47,41"N 023°29'06,30"W
3	14°56'41,40"N 023°29'08,76"W	7A	14°56'47,29"N 023°29'05,72"W
4	14°56'42,98"N 023°29'08,06"W	8	14°56'49,02"N 023°29'05,63"W
5	14°56'44,52"N 023°29'07,42"W	8A	14°56'48,90"N 023°29'05,04"W

TAXYWAYS 30M WIDE

APRON SURFACE STRENGTH PCN 52 R / C / X / U

TAXYWAY SURFACE STRENGTH PCN 49 F / B / X / U

ALL STANDS AVAILABLE FOR ICAO CLASS C AIRCRAFT

STANDS FOR ICAO CLASS D AIRCRAFT: 2, 3, 4, 5, 7 AND 8